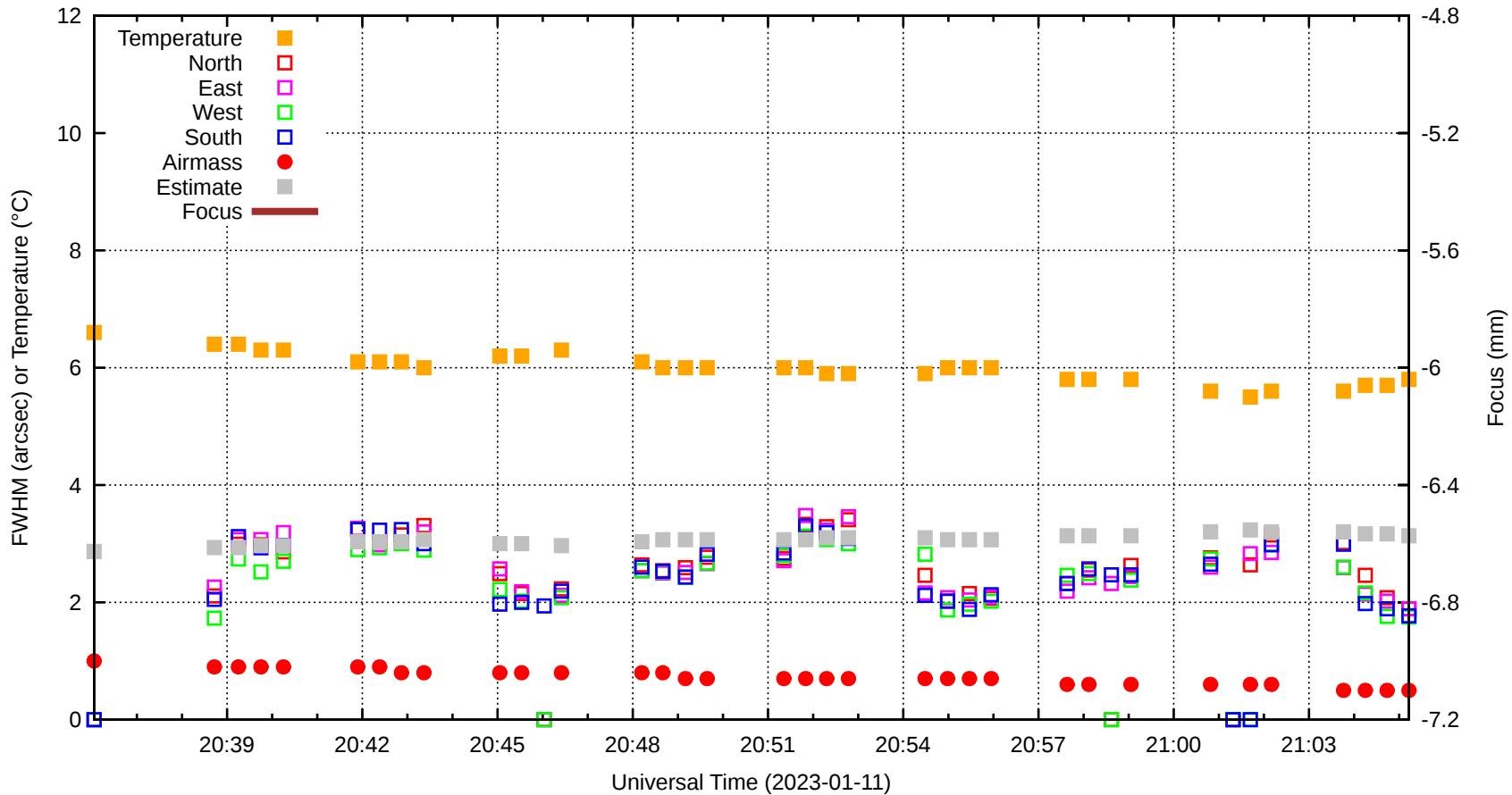


FFT (FWHM-FOCUS-TEMP) Monitoring

EST=-6.573 FOC=-7.386



sdN=0.0

fwN=0.00

sdE=0.0

20230111T203603.0001.fits

sdW=0.0

SecZ=1.10

Focus=-7.400

TiltEW=-440.4

TiltNS=-3.2

ESW=-9.273 -7.384 -5.542

T123=24.5 25.5 25.1

ALT/AZ=65.8 77.7

fwE=0.00

fwW=0.00

sdS=0.0

fwS=0.00

0

0

0

0

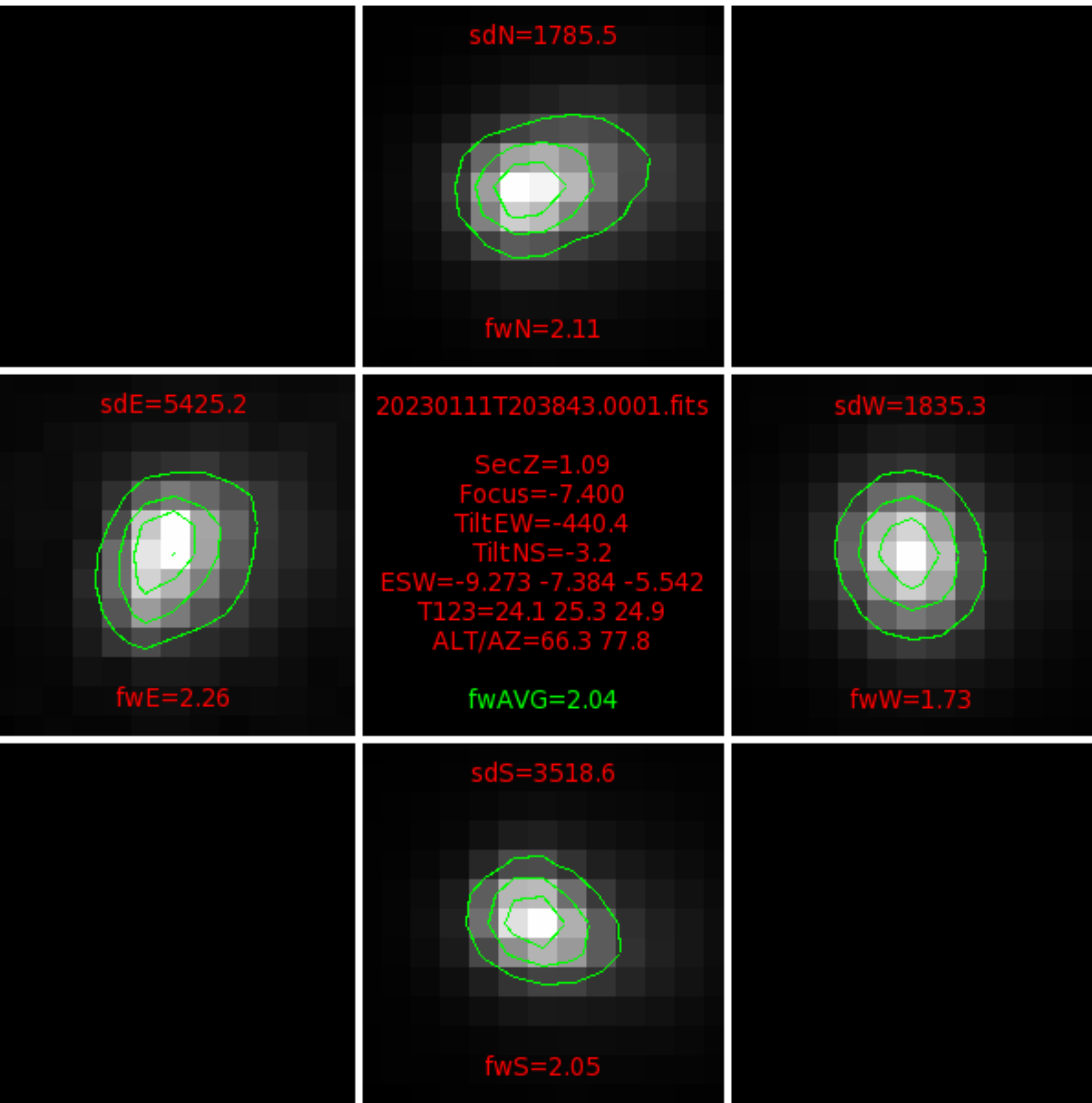
0

0


0

0

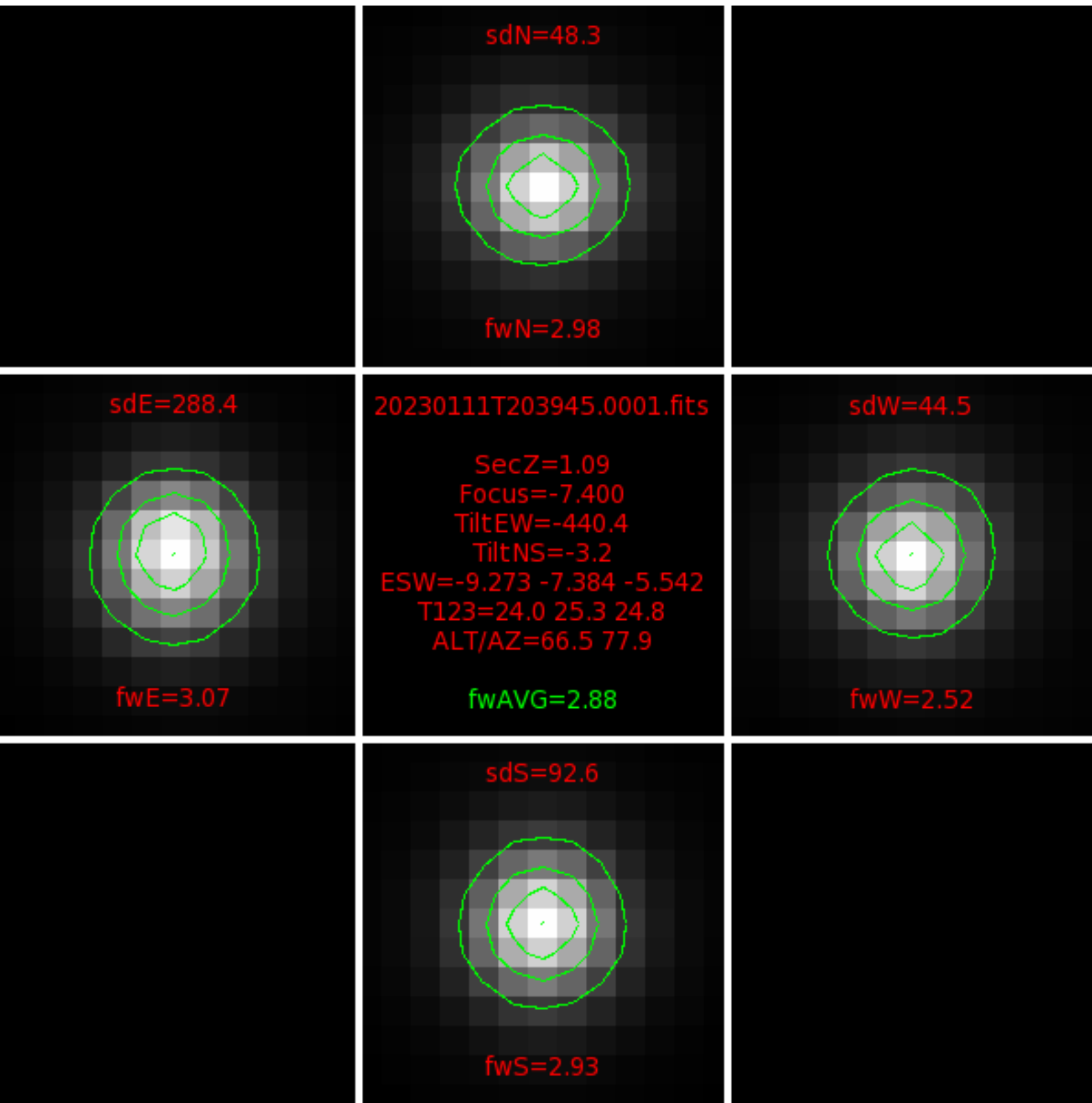
0



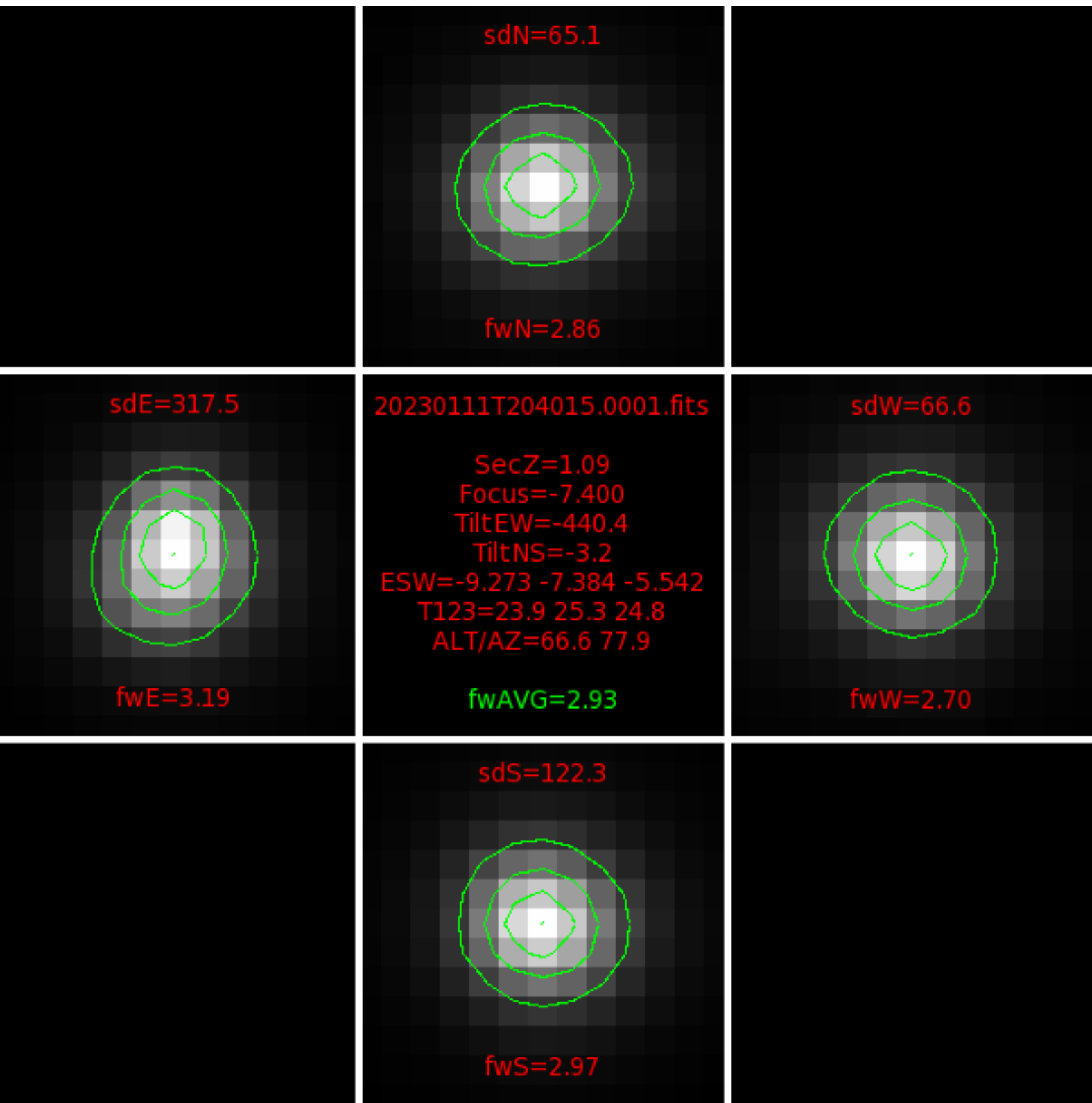
0 0 0 0 0 0 0 0 0



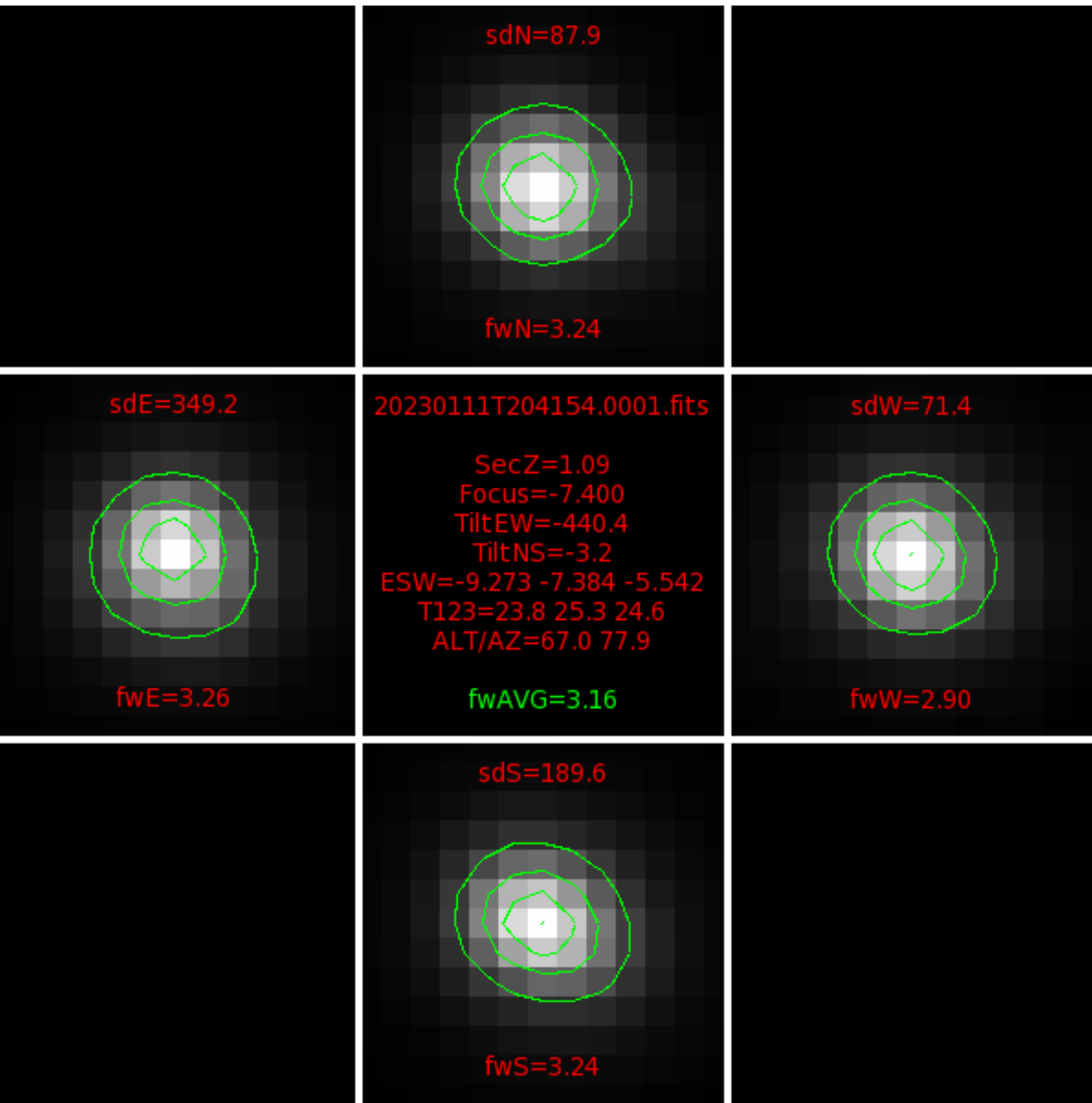
0 0 0 0 0 0 0 0 0



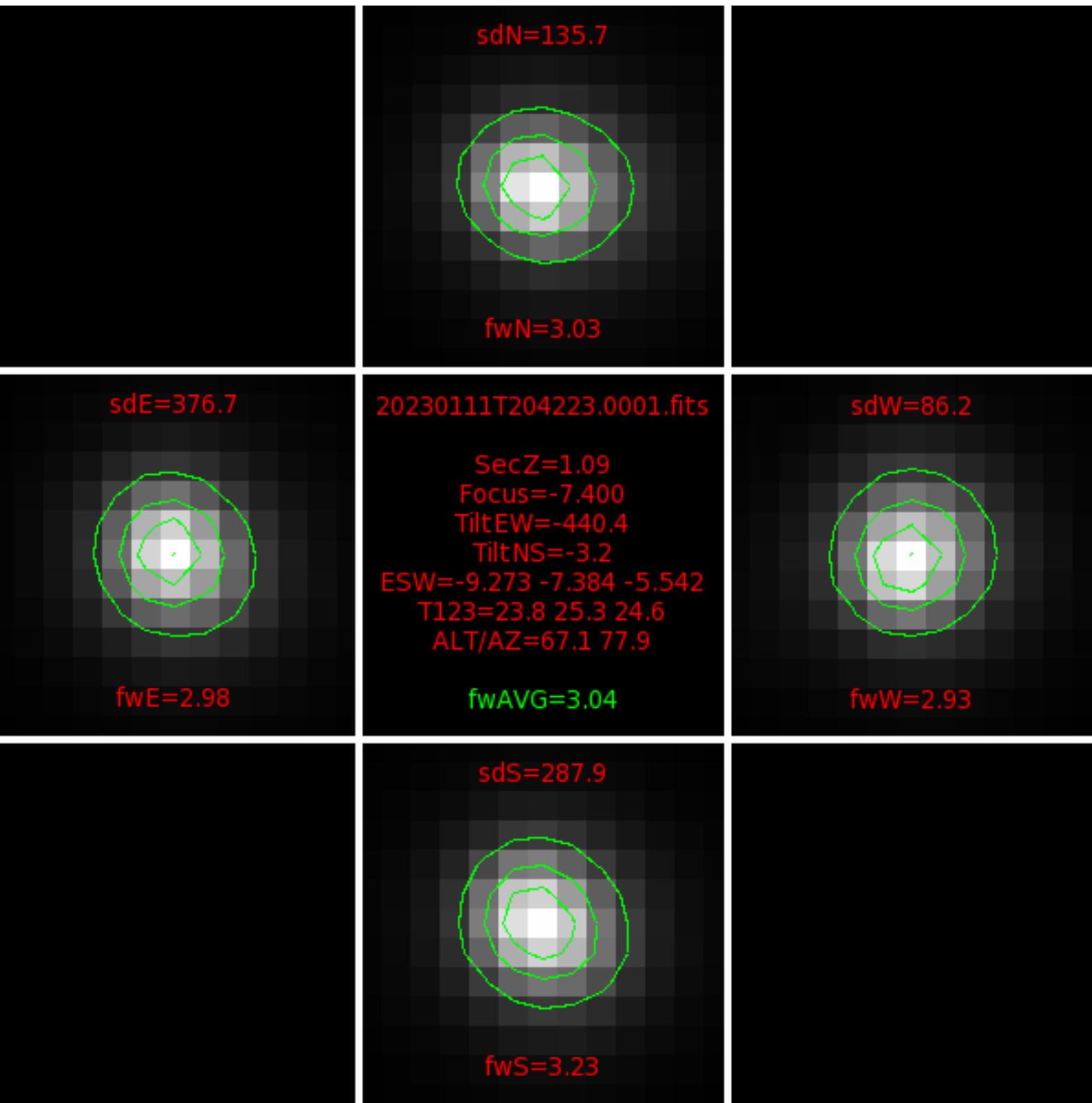
0 0 0 0 0 0 0 0 0



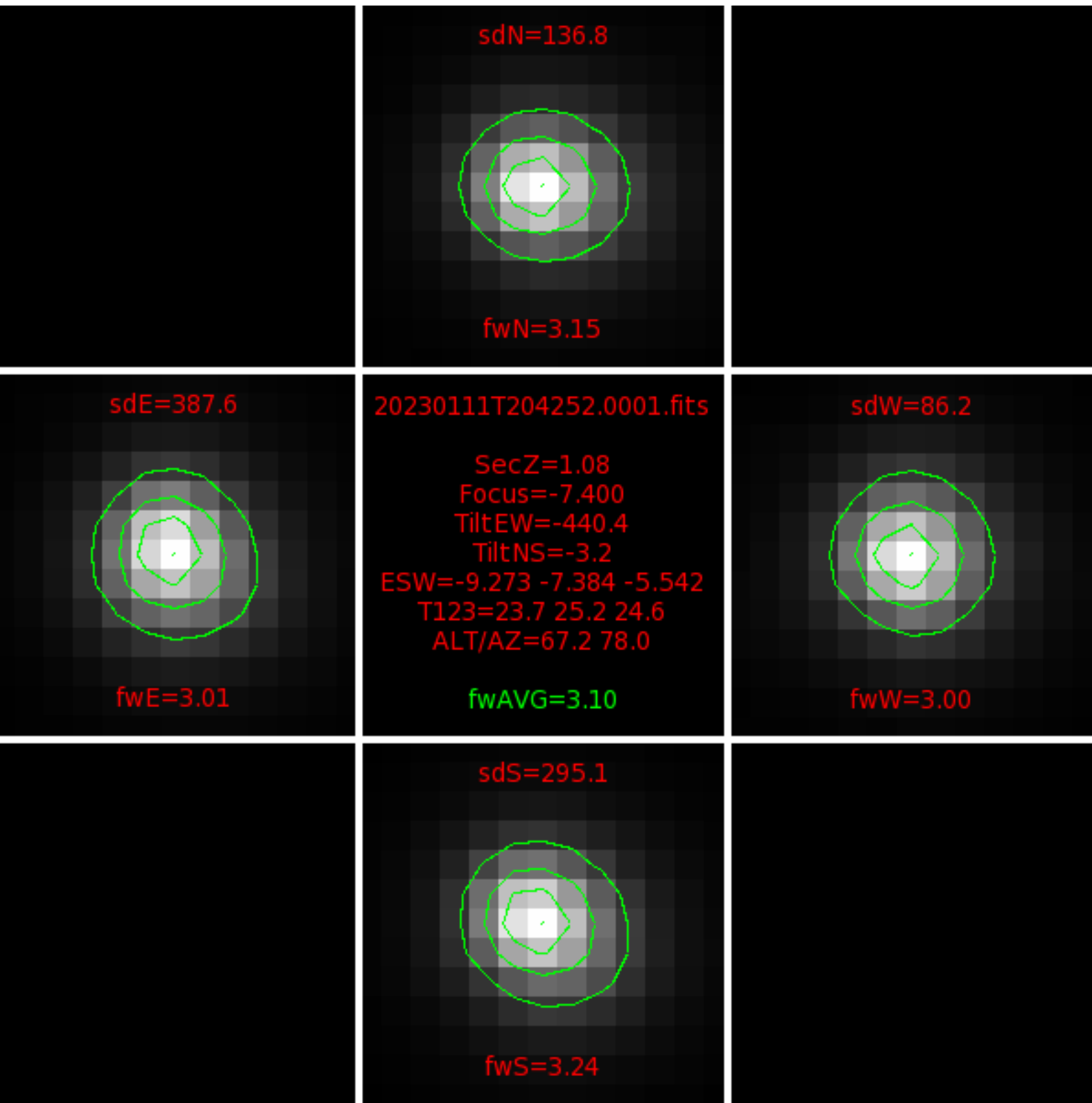
0 0 0 0 0 0 0 0 0



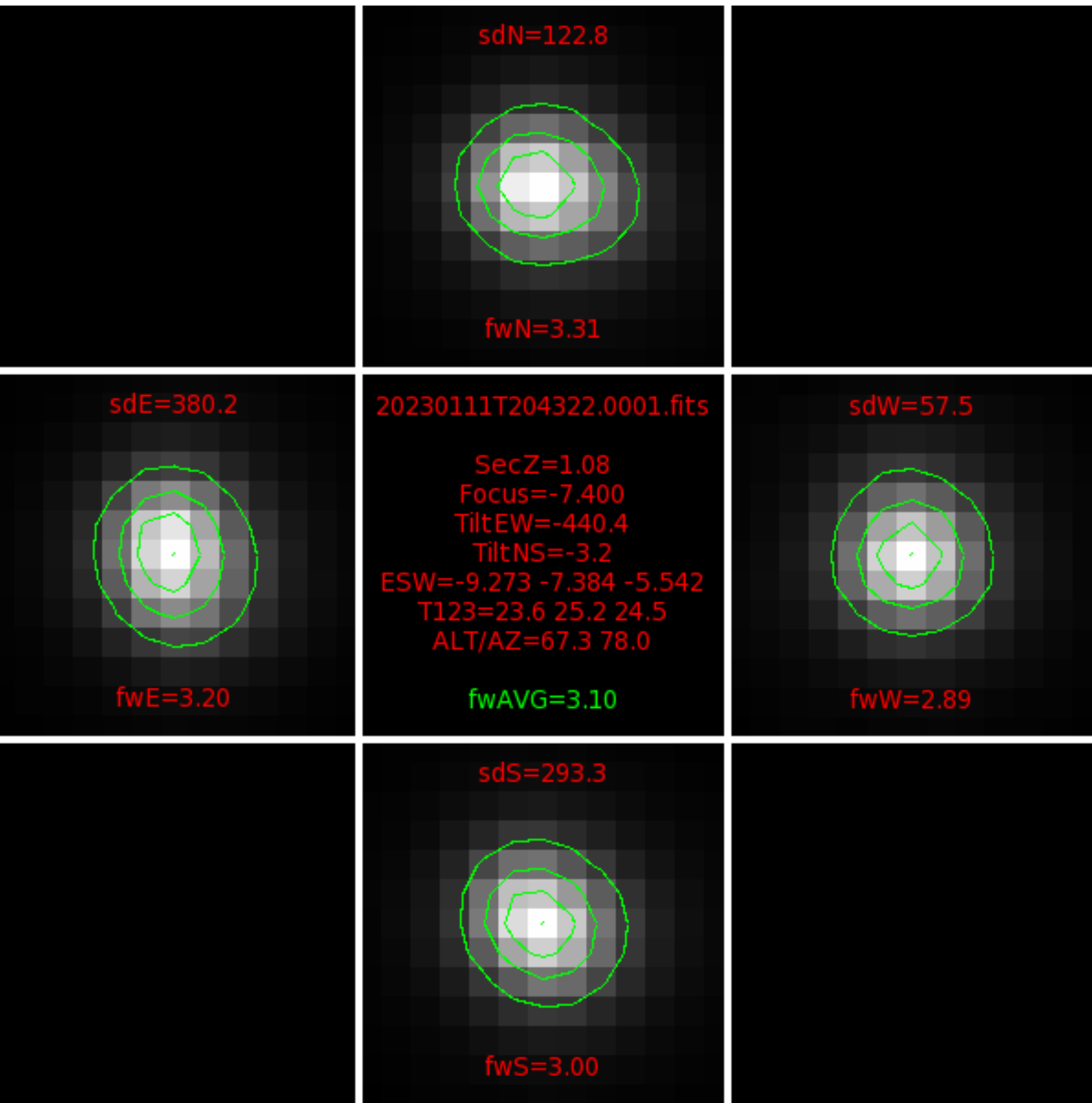
0 0 0 0 0 0 0 0 0



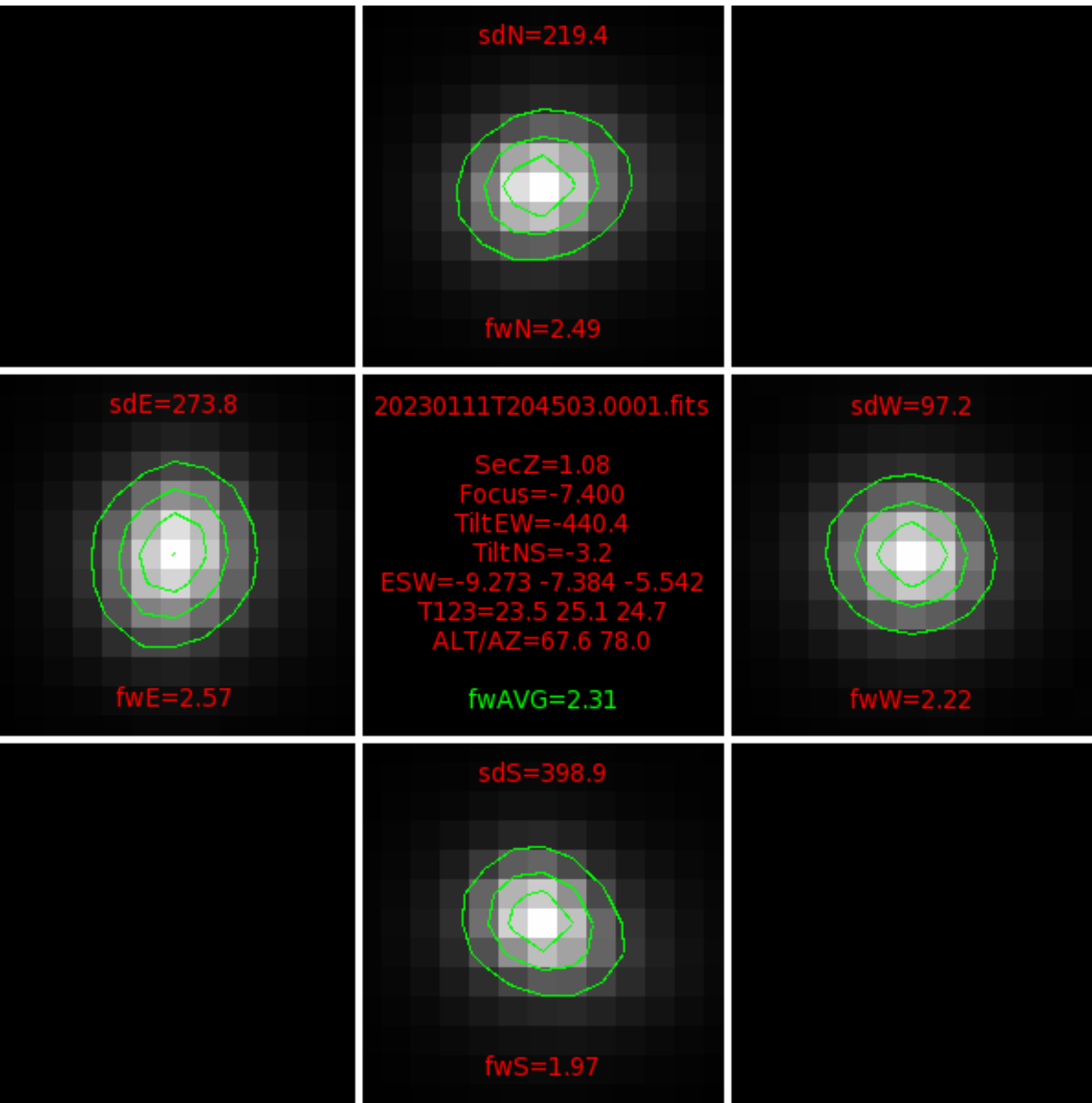
0 0 0 0 0 0 0 0 0



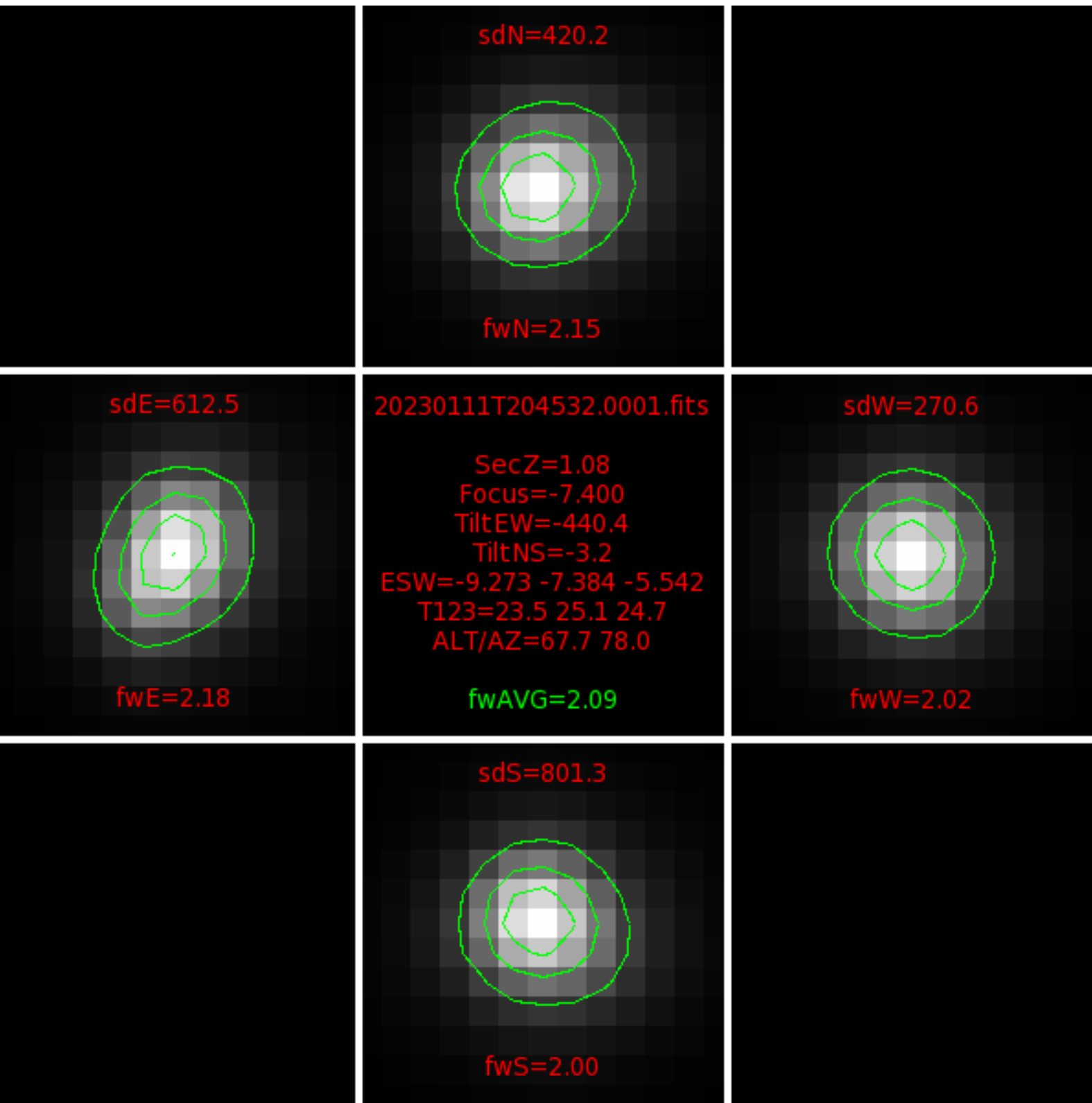
0 0 0 0 0 0 0 0 0



0 0 0 0 0 0 0 0 0



0 0 0 0 0 0 0 0 0



0 0 0 0 0 0 0 0 0

20230111T204602.0001.fits

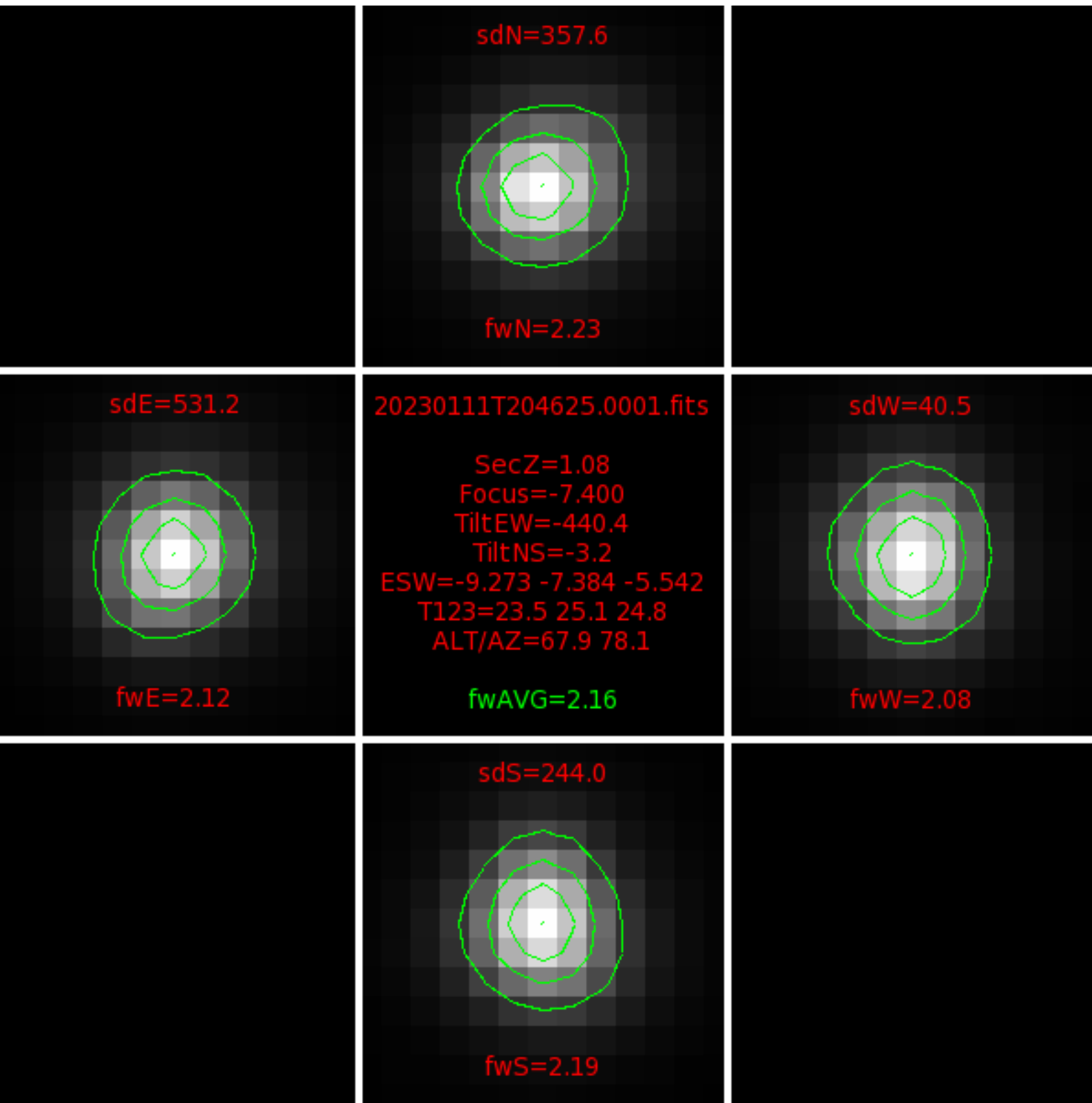
SecZ=
Focus=
TiltEW=
TiltNS=
ESW=
T123=
ALT/AZ=

sdS=797.8


fwS=1.94



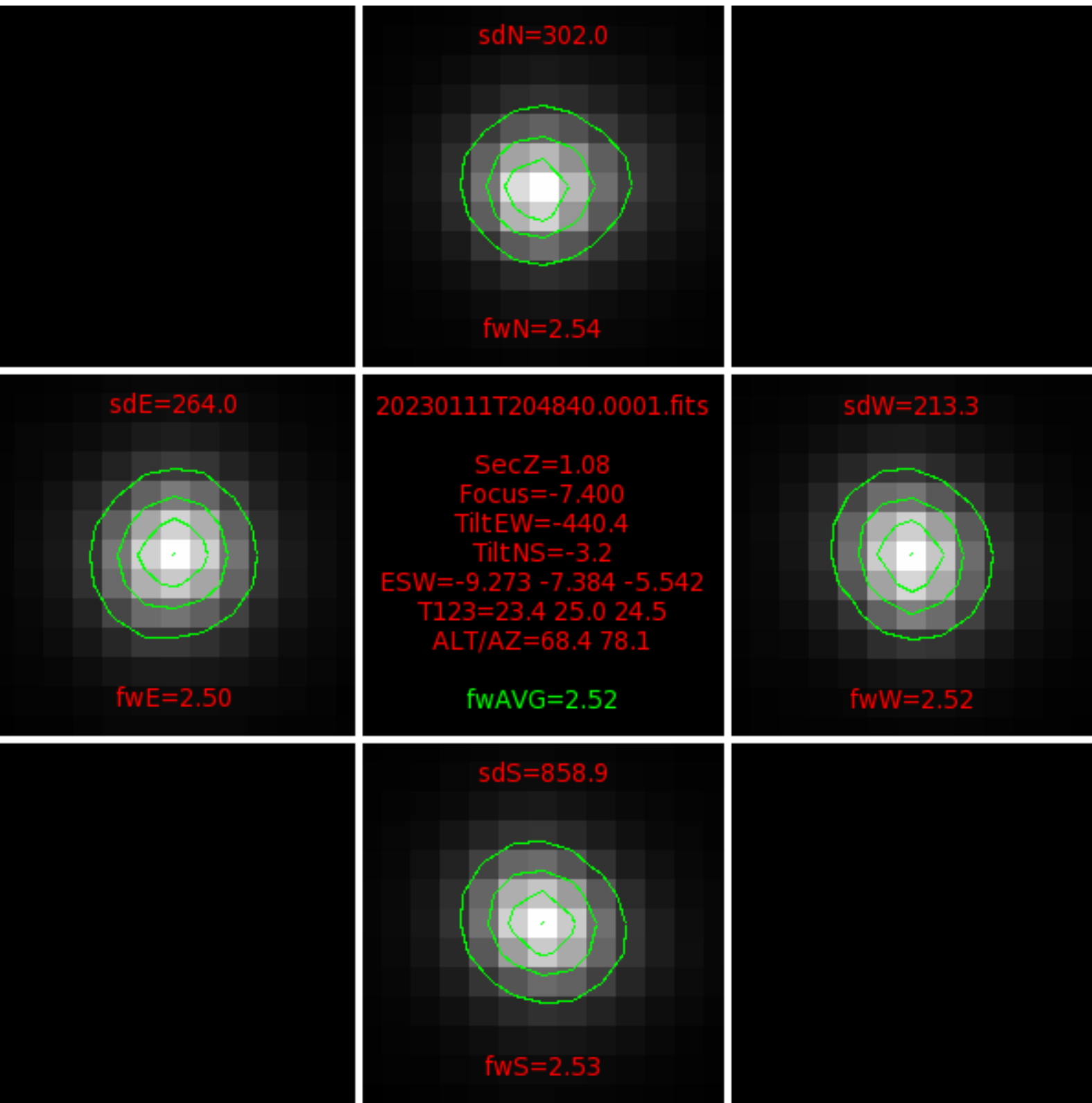
0 0 0 0 0 0 0 0 0



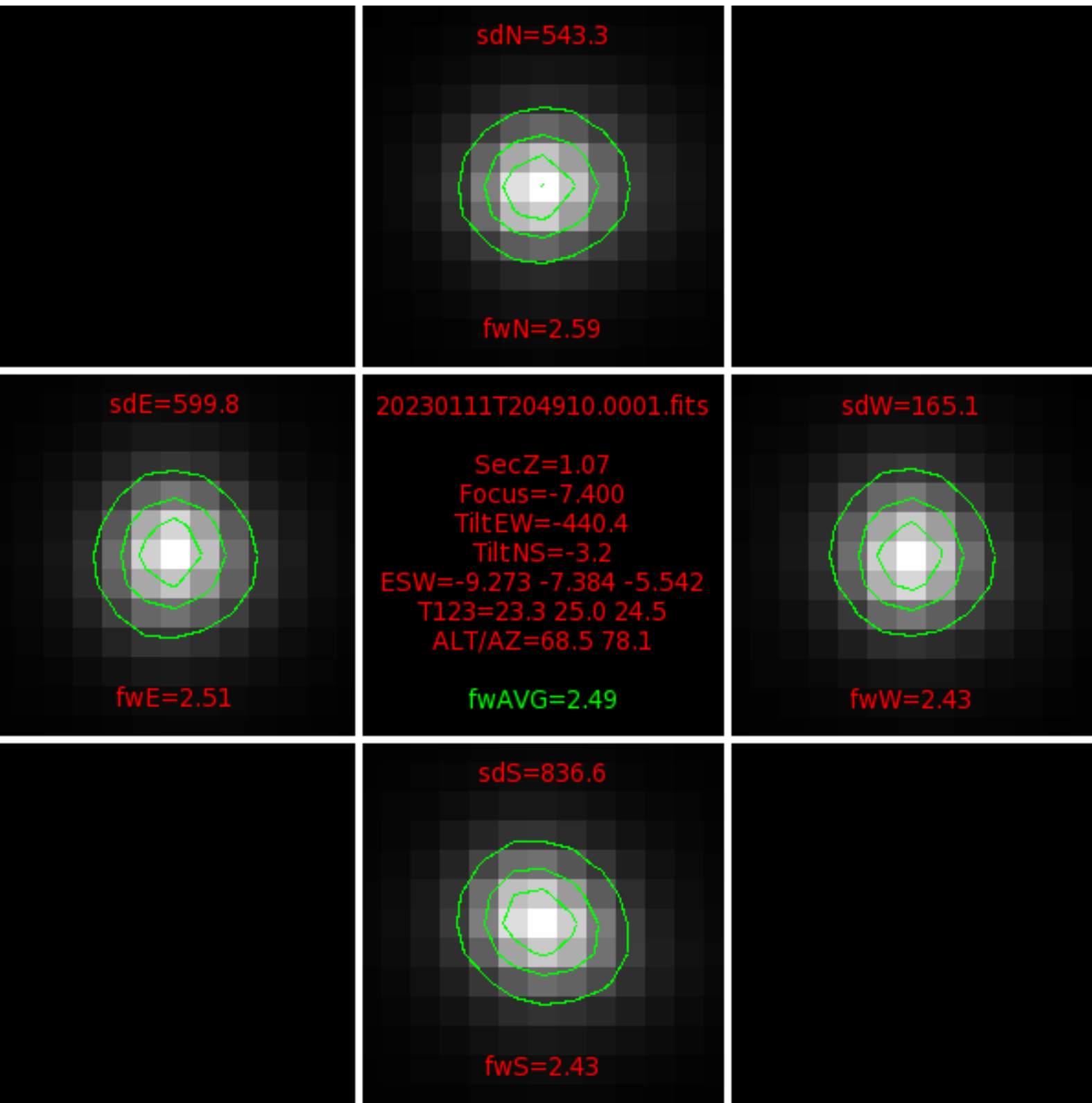
0 0 0 0 0 0 0 0 0



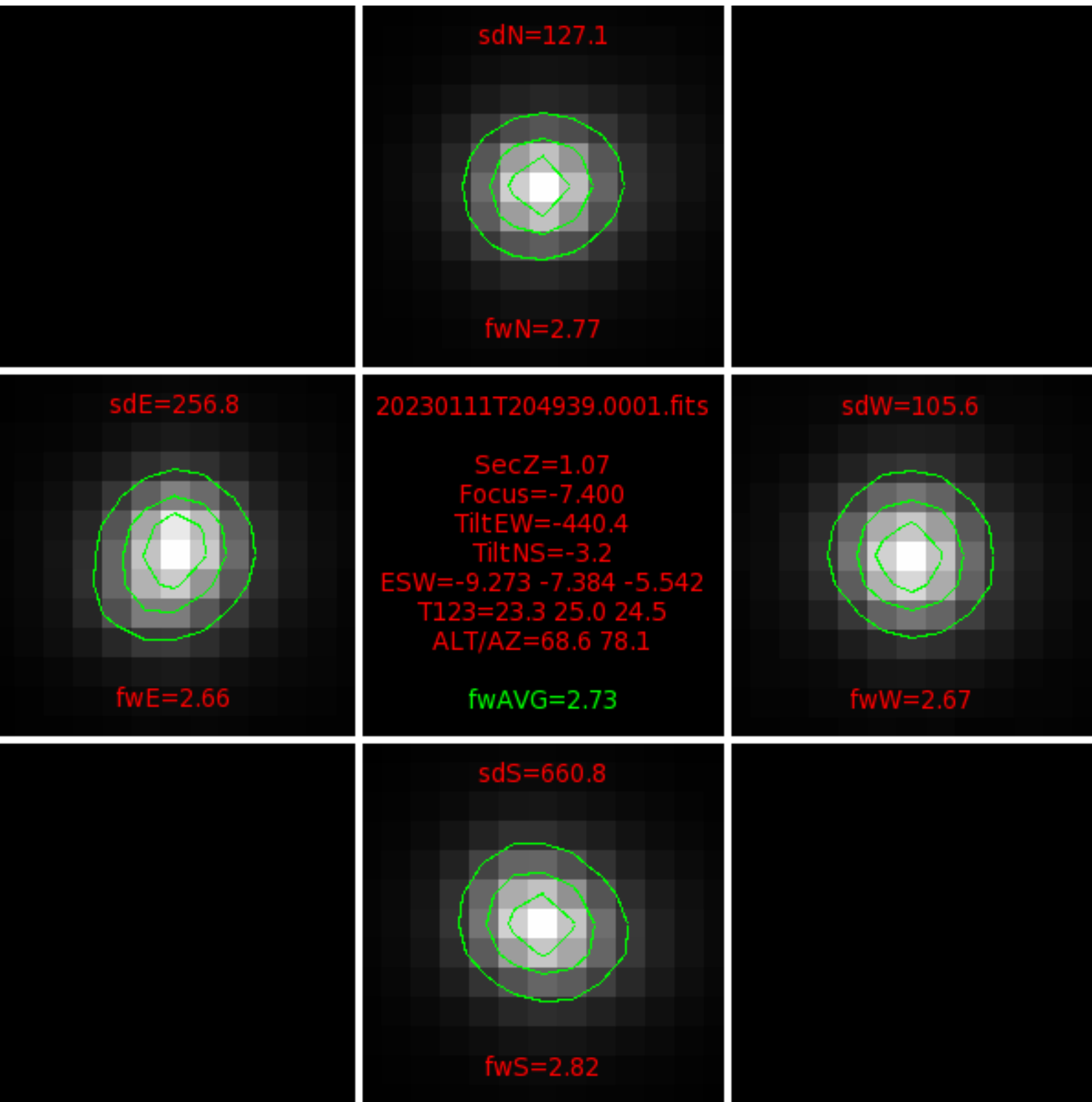
0 0 0 0 0 0 0 0 0



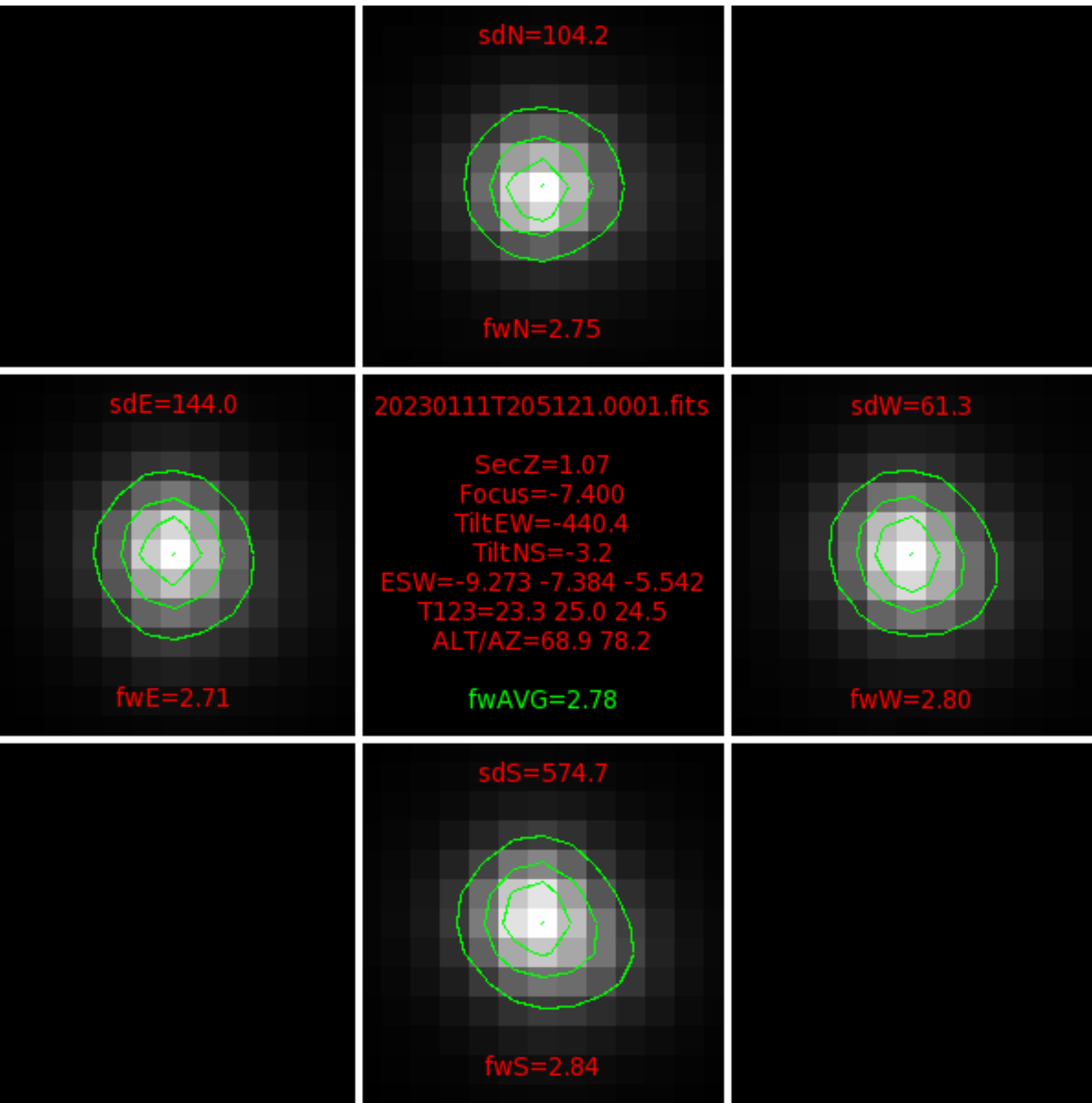
0 0 0 0 0 0 0 0 0




0 0 0 0 0 0 0 0 0




0 0 0 0 0 0 0 0 0



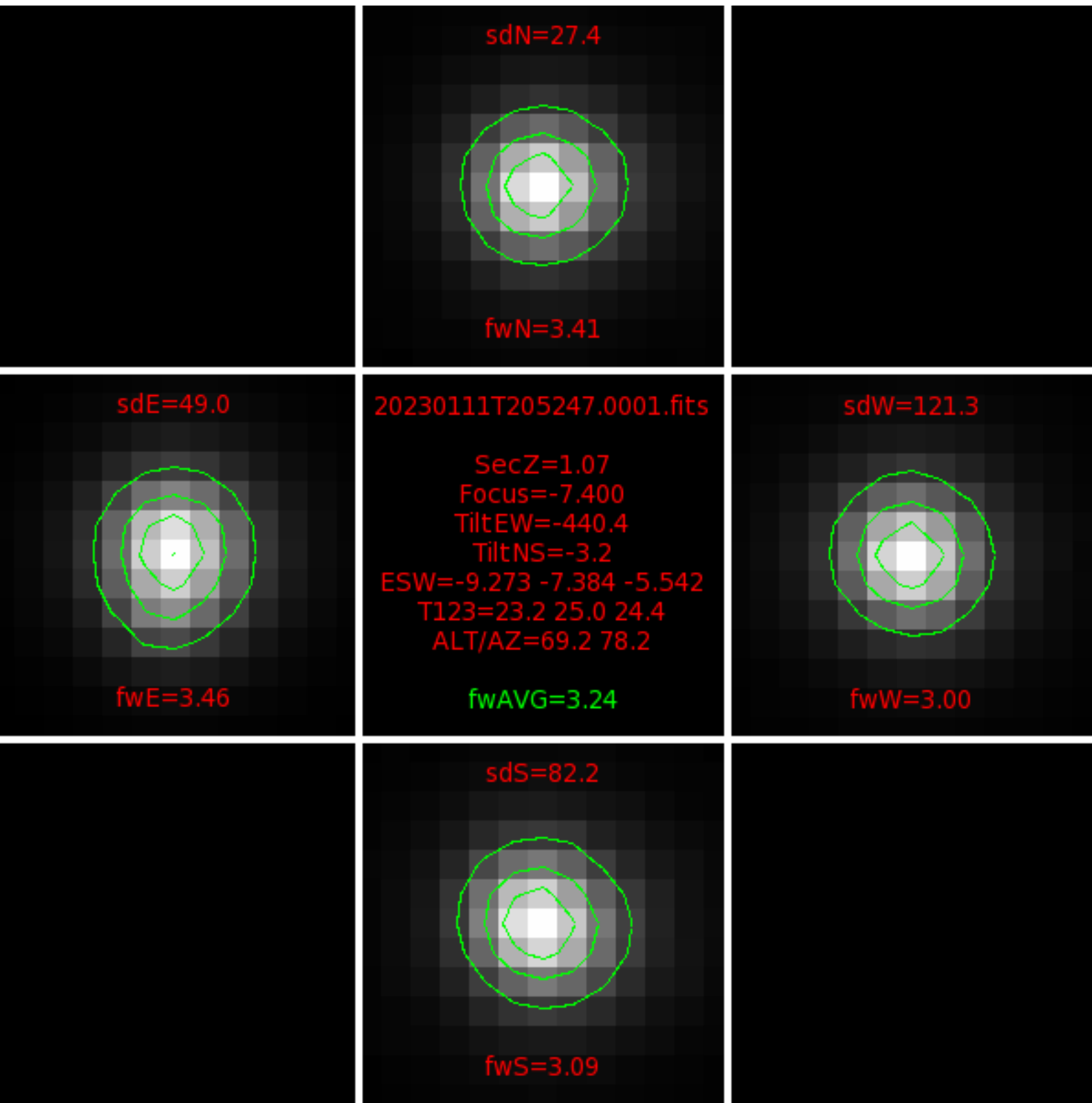
0 0 0 0 0 0 0 0 0 0



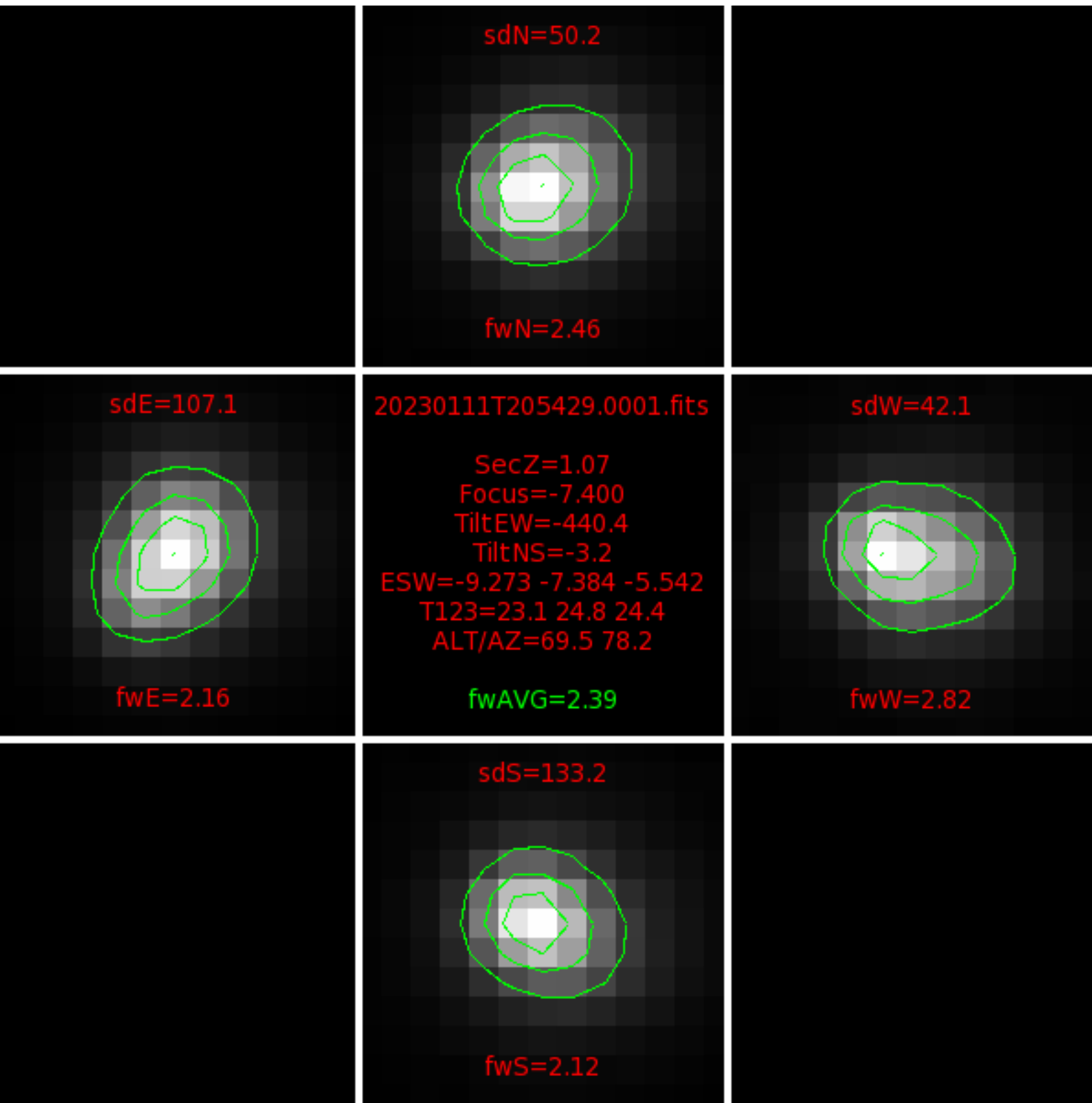
0 0 0 0 0 0 0 0 0



0 0 0 0 0 0 0 0 0



0 0 0 0 0 0 0 0 0



0

0

0

0

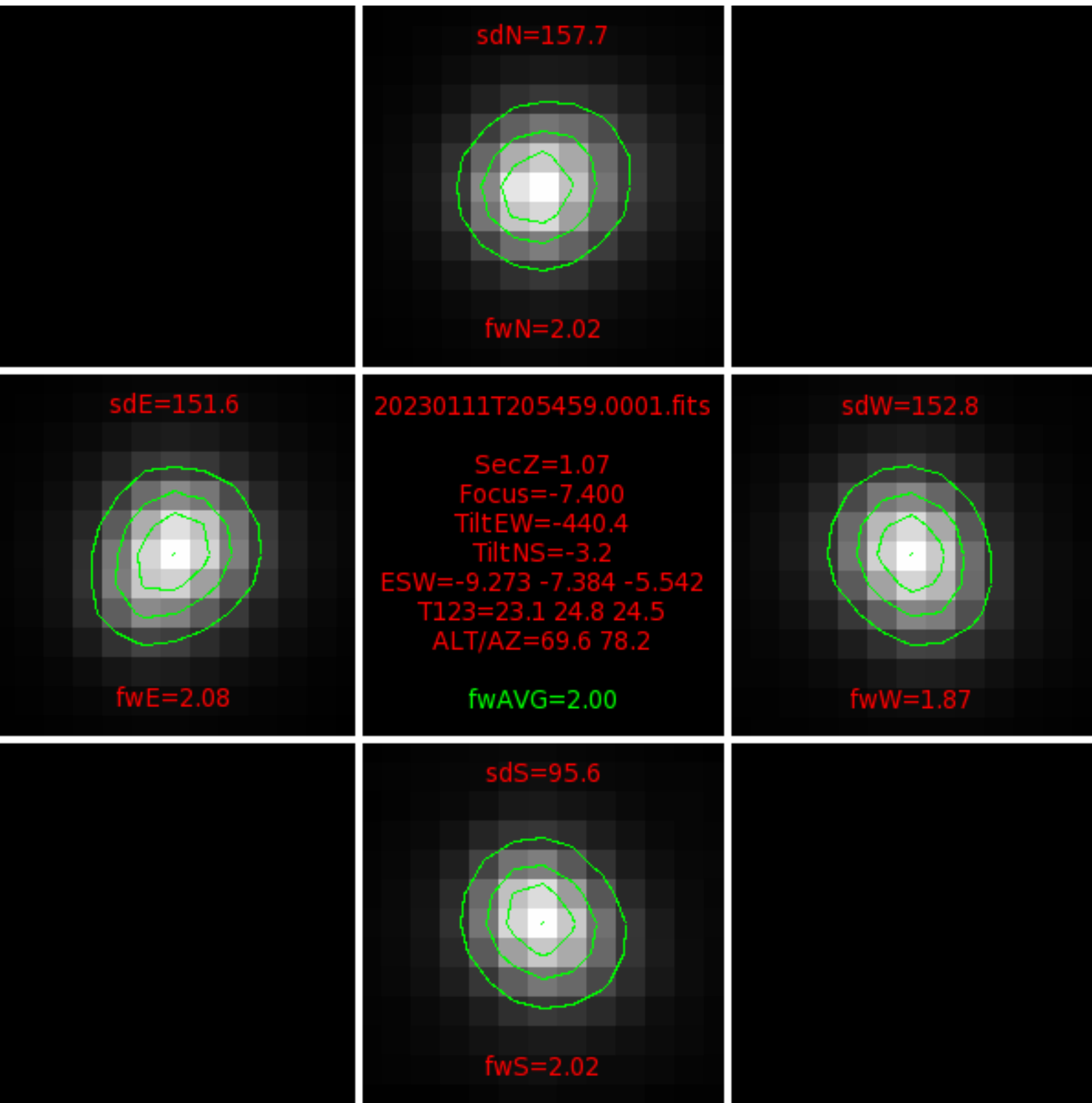
0

0

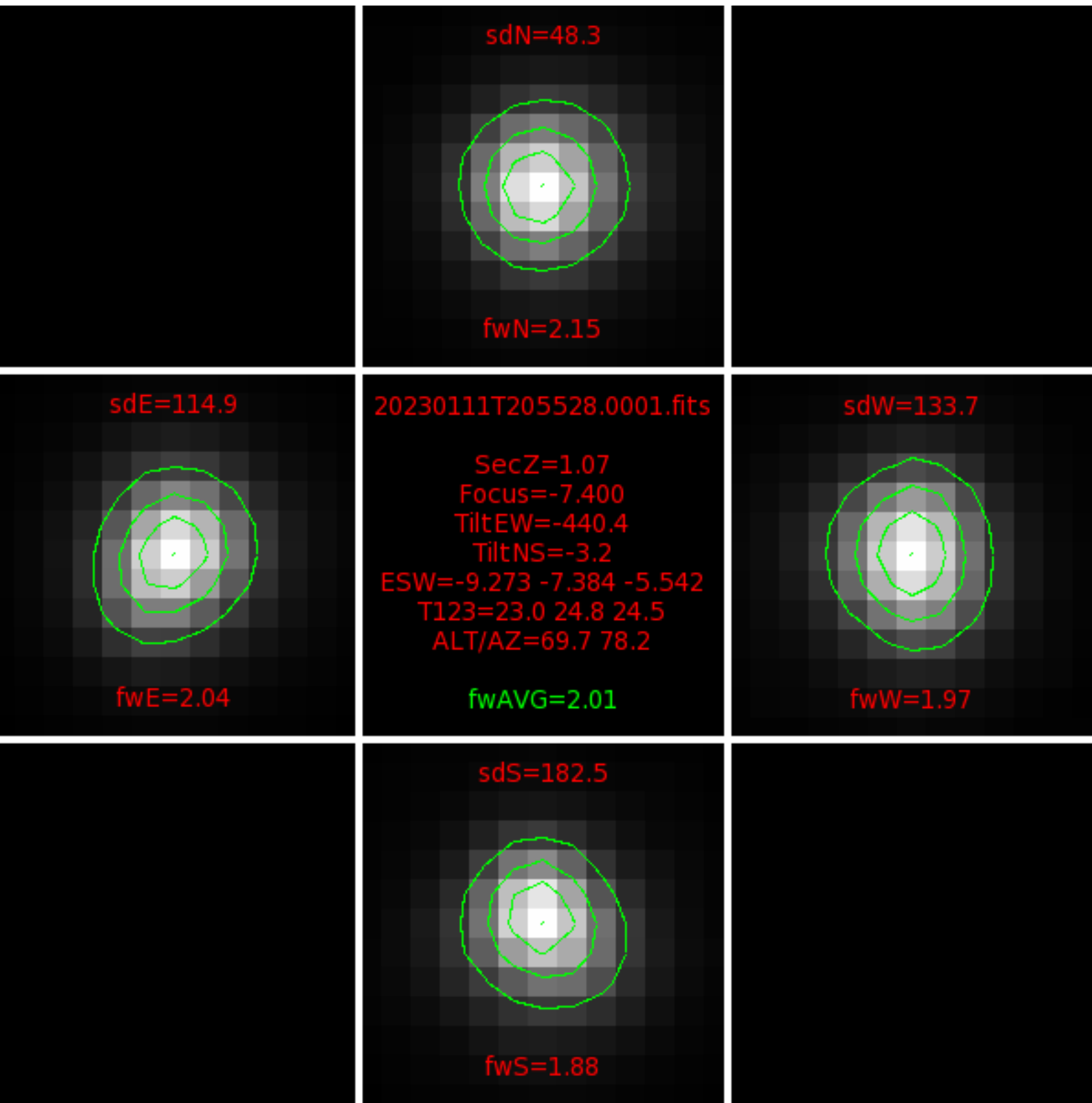
0

0

0



0 0 0 0 0 0 0 0 0



0

0

0

0


0

0


0

0

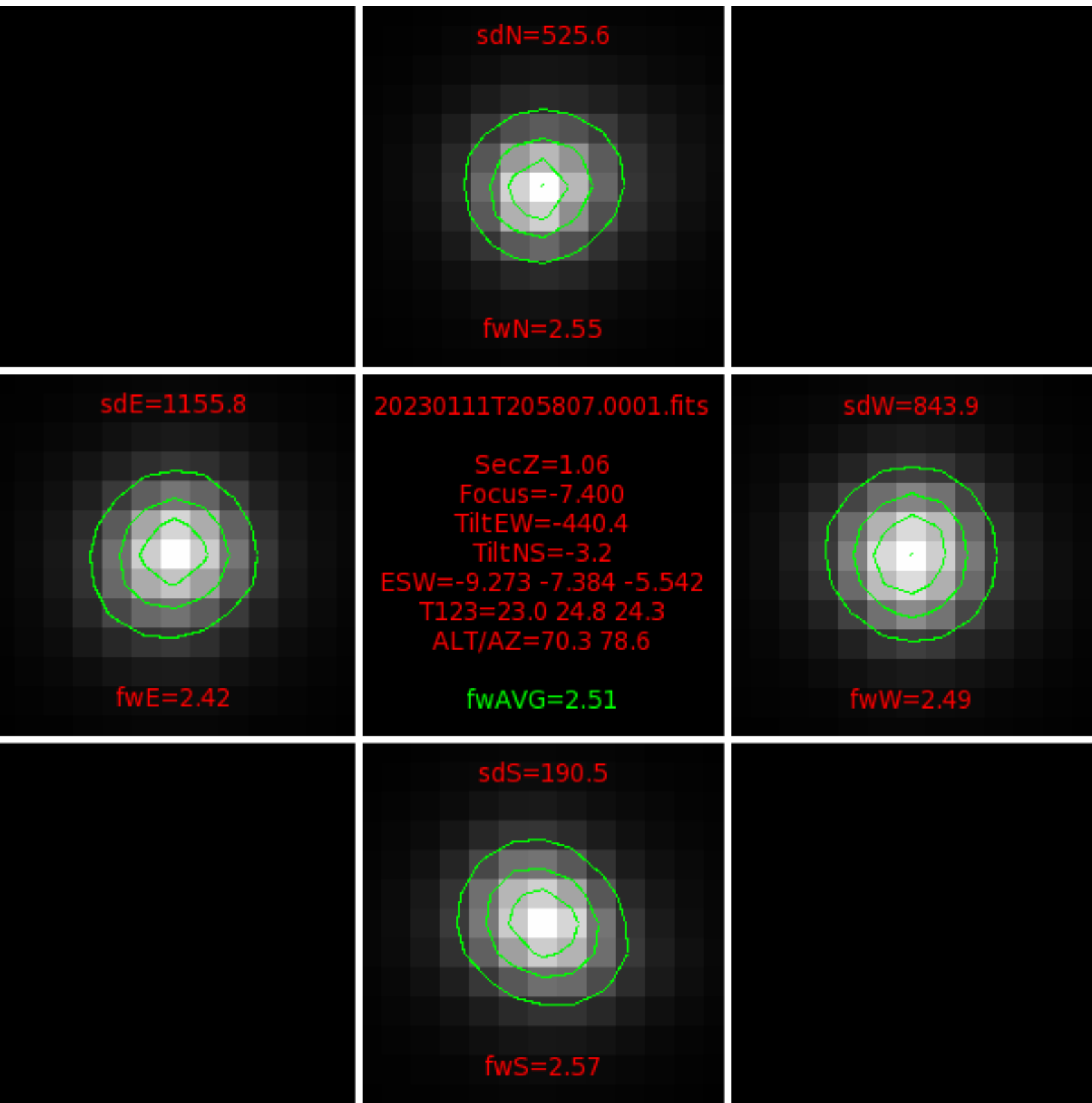
0





0 0 0 0 0 0 0 0 0



0 0 0 0 0 0 0 0 0

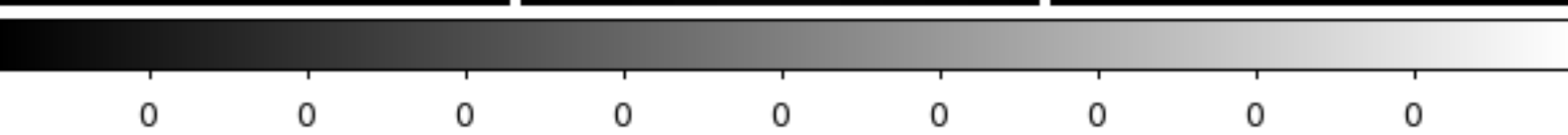






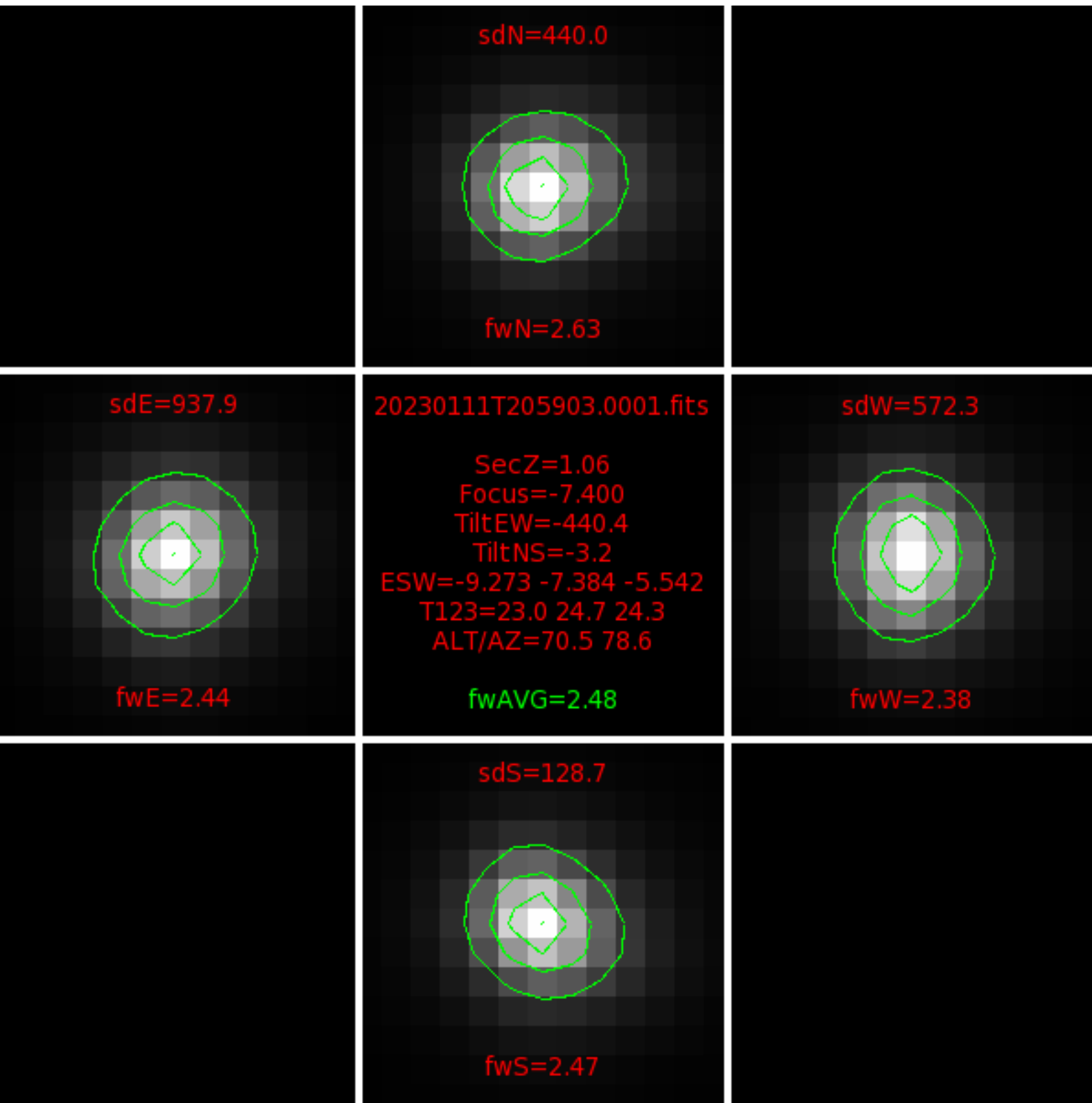
0 0 0 0 0 0 0 0 0



20230111T205837.0001.fits

SecZ=
Focus=
TiltEW=
TiltNS=
ESW=
T123=
ALT/AZ=





0

0

0

0


0

0

0

0

0



0 0 0 0 0 0 0 0 0

20230111T210119.0001.fits

SecZ=
Focus=
TiltEW=
TiltNS=
ESW=
T123=
ALT/AZ=

sdS=8.6

fwS=0.00

0

0

0

0

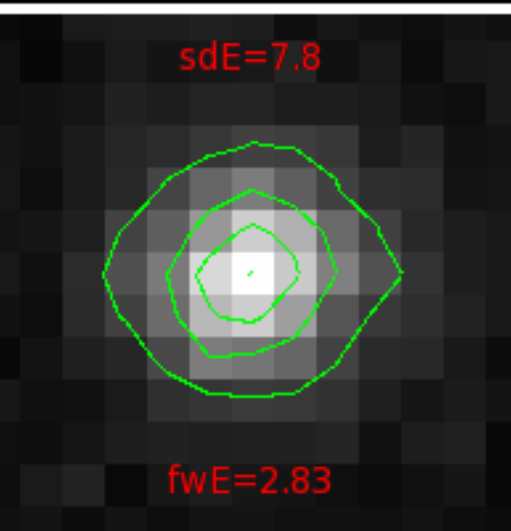

0

0

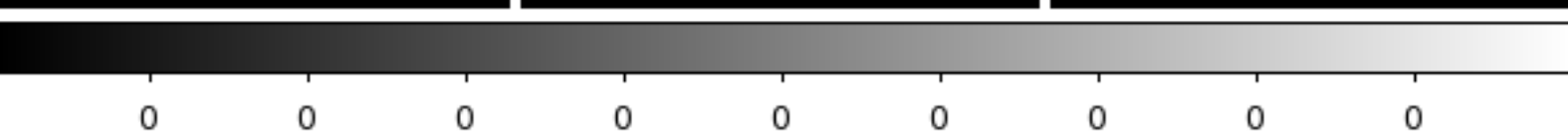

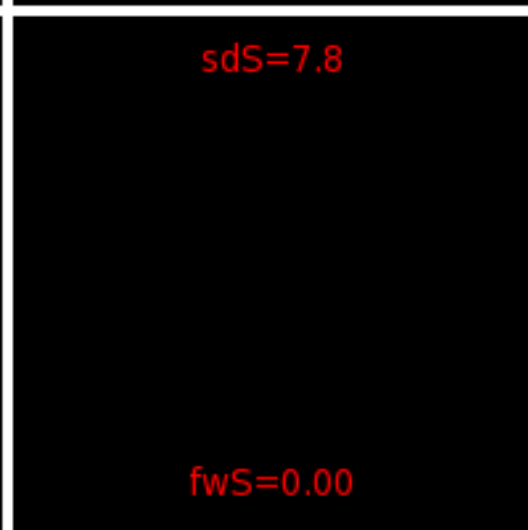

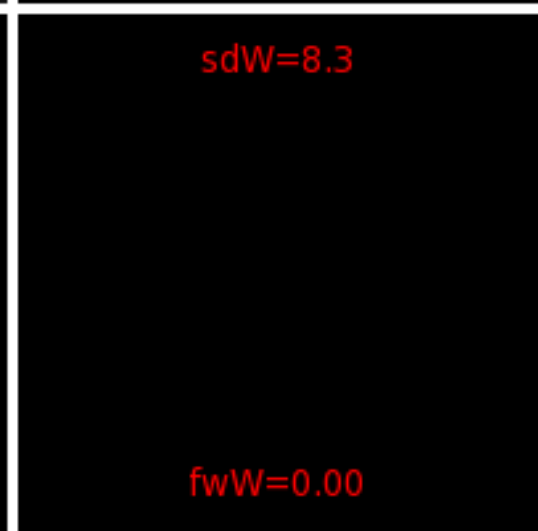
0


0

0




20230111T210142.0001.fits
SecZ=1.06
Focus=-7.400
TiltEW=-440.4
TiltNS=-3.2
ESW=-9.273 -7.384 -5.542
T123=22.9 24.7 24.0
ALT/AZ=71.1 78.7

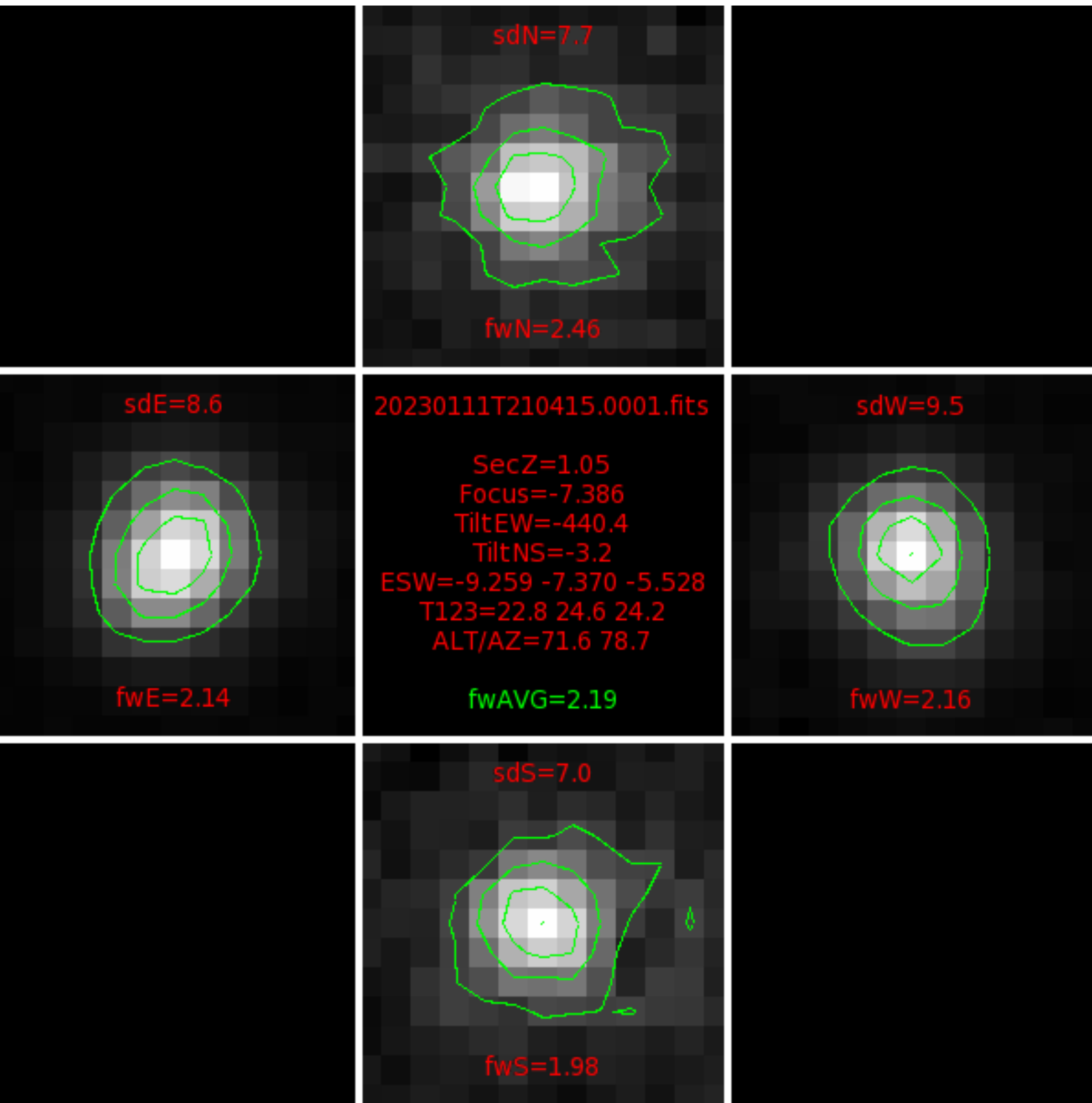





0 0 0 0 0 0 0 0 0 0



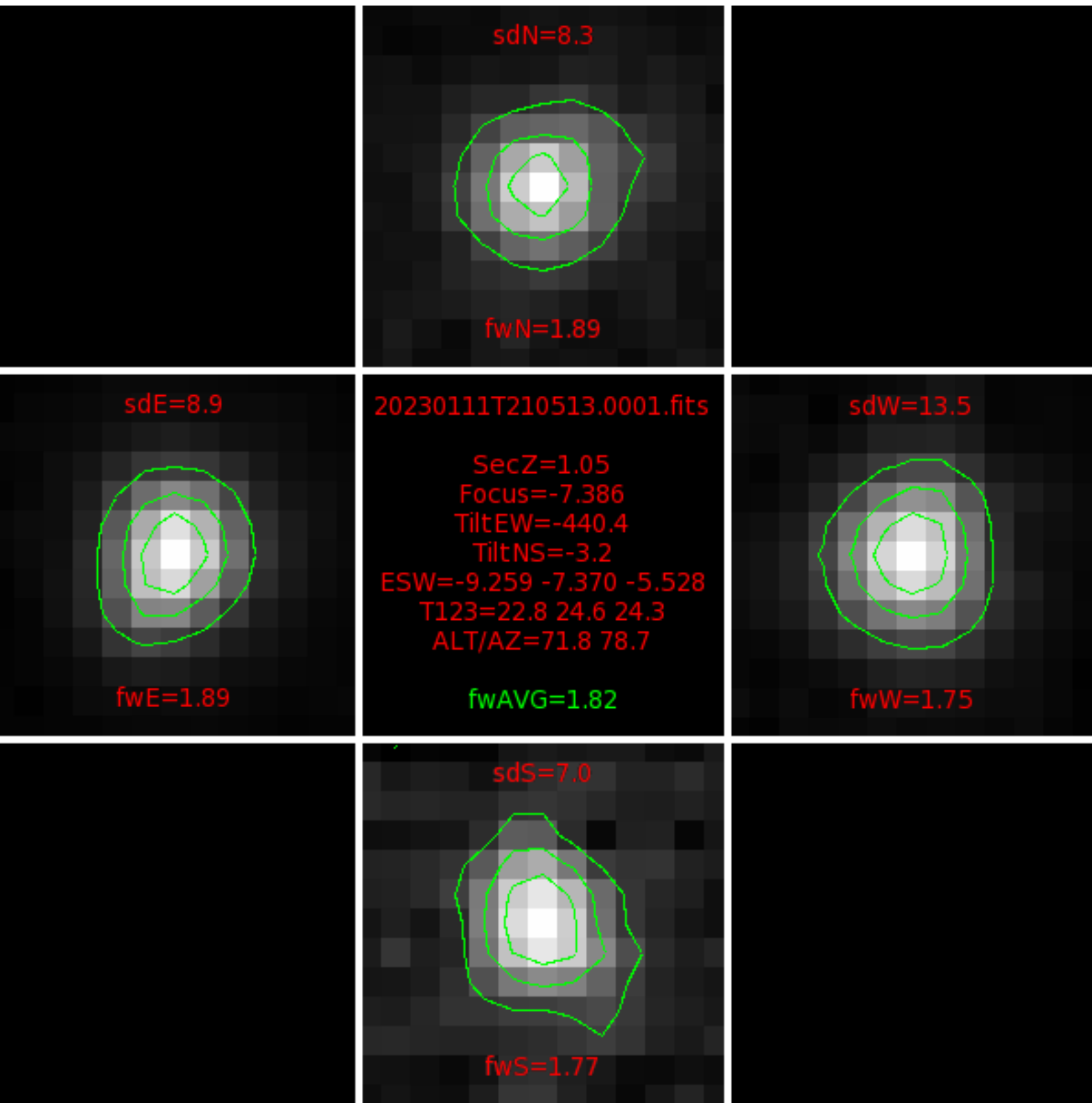
0 0 0 0 0 0 0 0 0



0 0 0 0 0 0 0 0 0



0 0 0 0 0 0 0 0 0 0



0 0 0 0 0 0 0 0 0